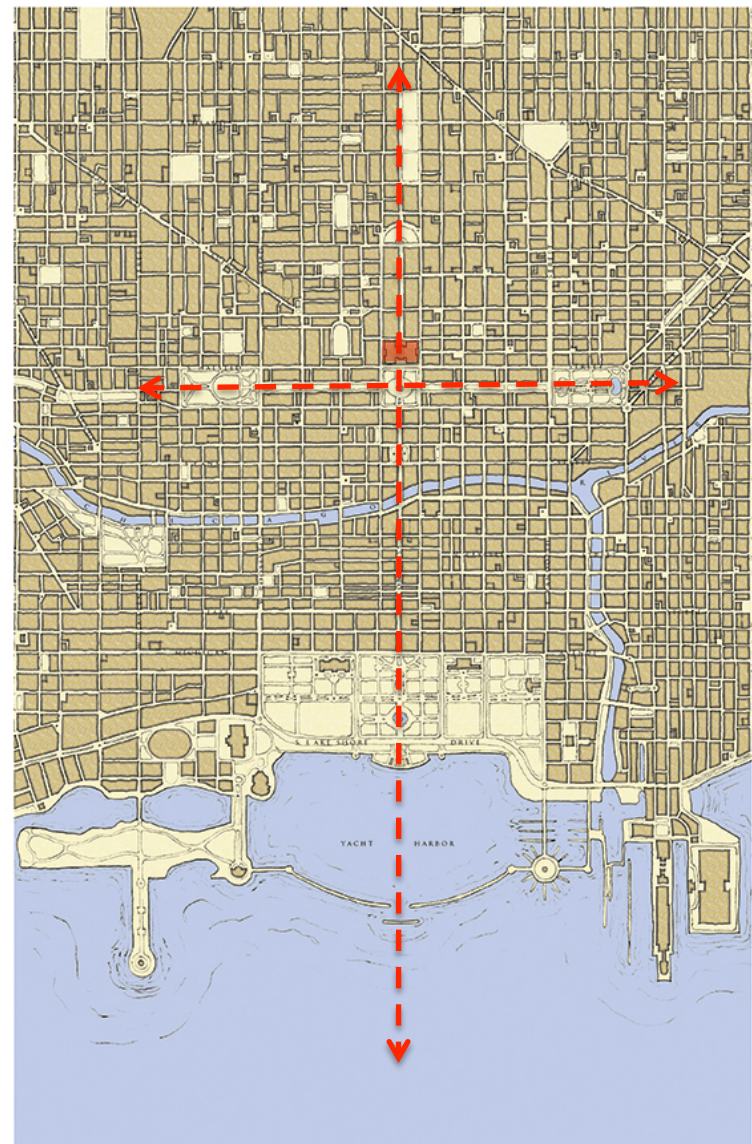


Plan of Chicago 1909



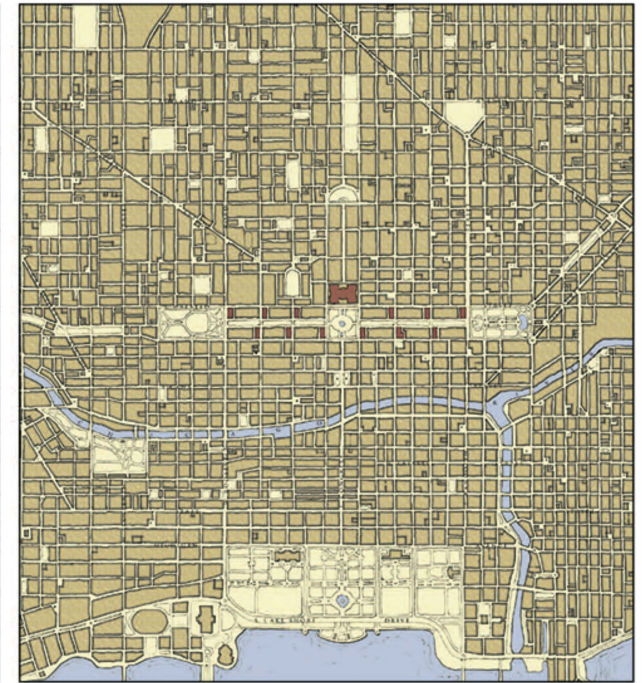
The Notre Dame Plan of Chicago 2109




Plan of Chicago, 1909
“Proposed Civic Center Plaza and Buildings” at
Congress Parkway and Halsted Street



Existing Chicago, 2009
Aerial View of the Chicago Circle Interchange at
Congress Parkway and Halsted Street



Proposed, 2109
Aerial View of New City Hall at
Congress Parkway and Halsted Street



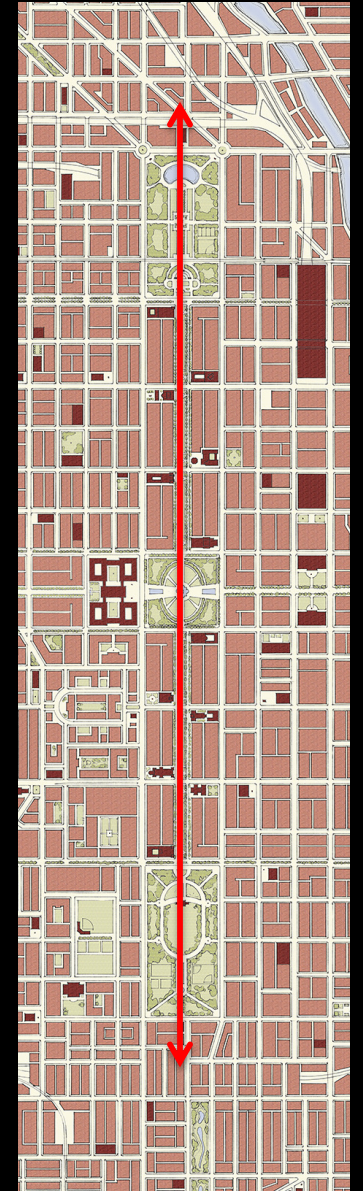
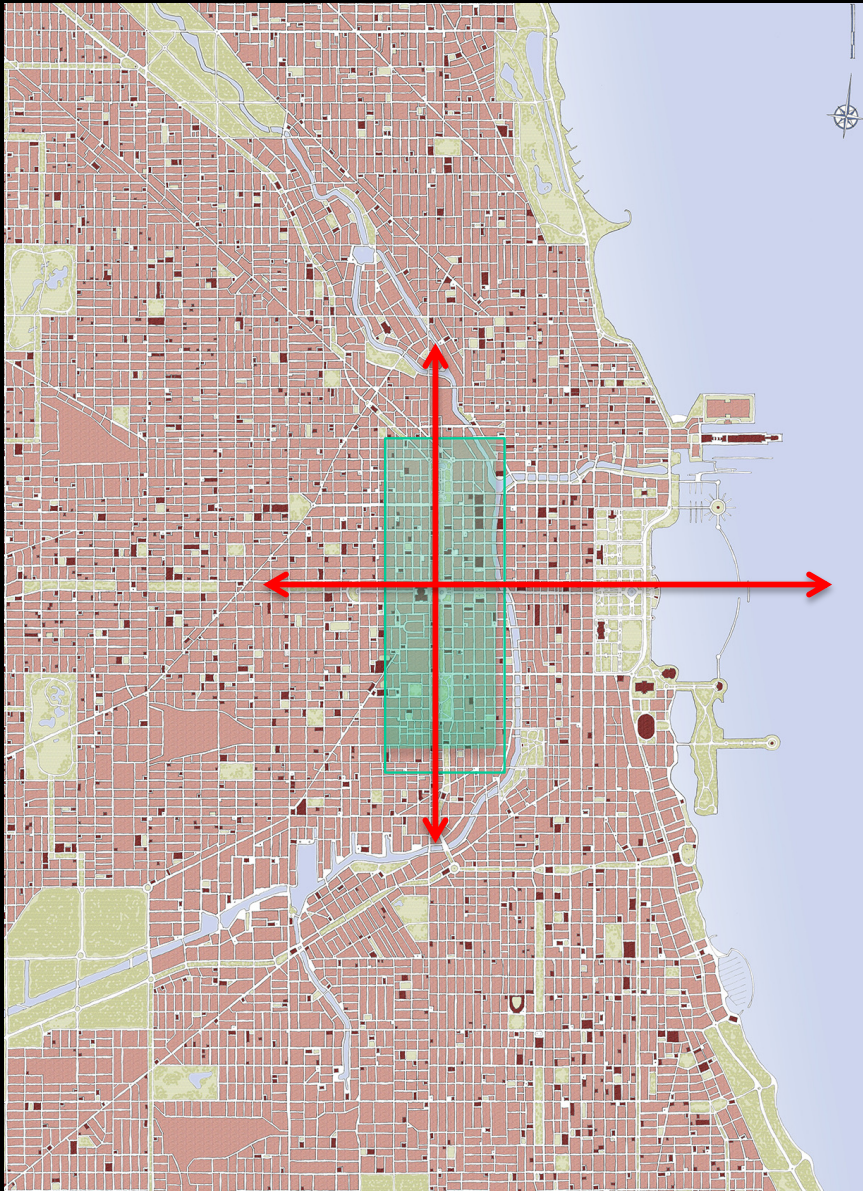
Plan of Chicago (1909, proposed)



Chicago 2009 (existing)



Our Lady's Plan 2109 (proposed)



Our Lady's Plan of Chicago 2109 proposed North - South Sacred Axis (right) crossing the original 1909 *Plan of Chicago* East - West Civic Axis (left)